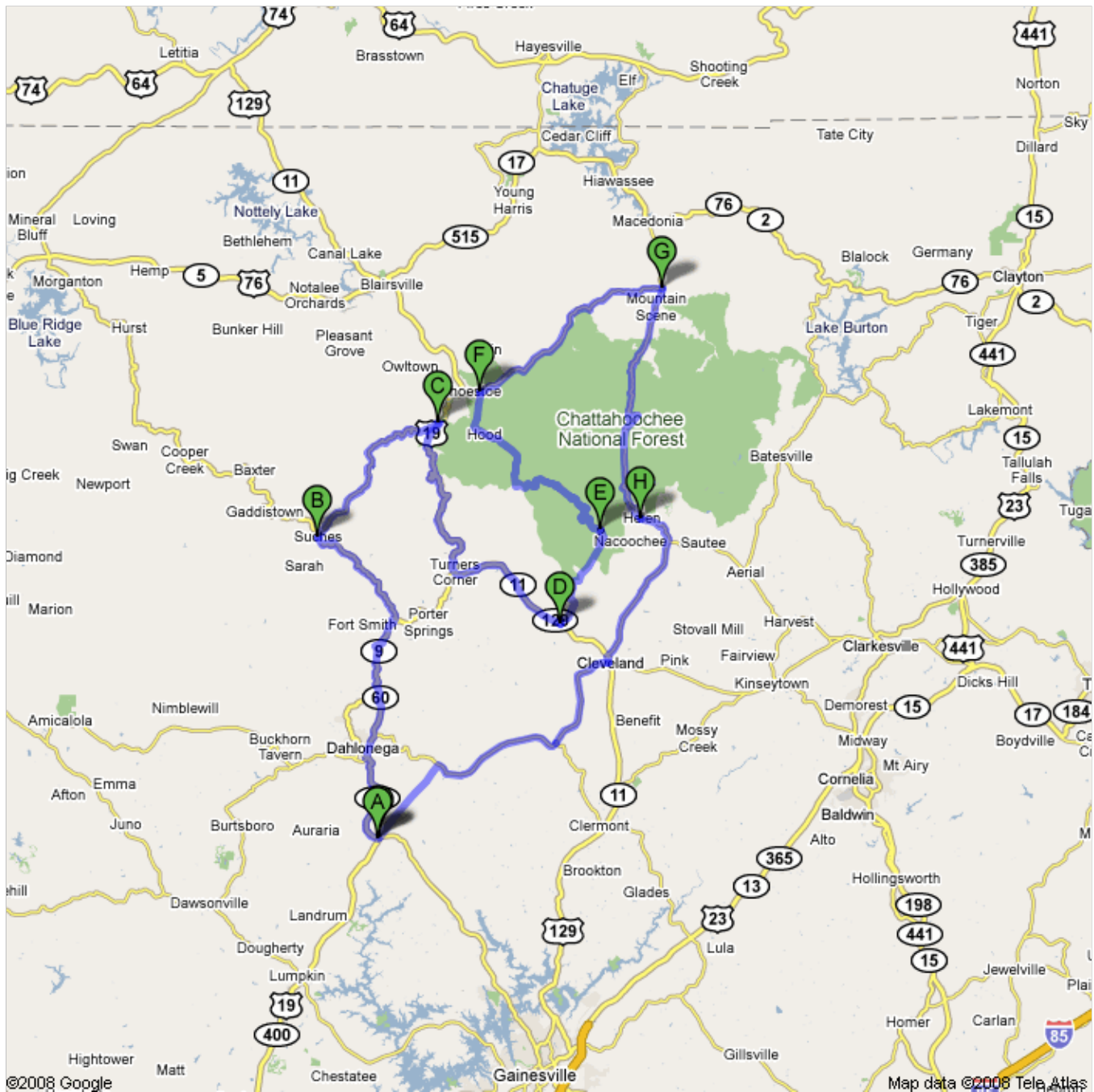




Directions to Long Branch Rd

122 mi – about 3 hours 52 mins

Save trees. Go green!
 Download Google Maps on your phone at google.com/gmm



S Chestatee St/GA-249/GA-60/US-19

- (249)** 1. Head **west** on **S Chestatee St/GA-249/GA-60/US-19** toward **Cantrell Ln**
About 5 mins



go 5.0 mi
total 5.0 mi



go 8.0 mi
total 13.0 mi

- (60)** 3. Turn **left** to stay on **GA-60**
About 11 mins



go 7.3 mi
total 20.3 mi

Total: 20.3 mi – about 27 mins



total 0.0 mi

GA-60



4. Head **northeast** on **GA-180/Wolf Pen Gap Rd** toward **E Fortenberry Circle**
About 23 mins



go 11.1 mi
total 11.1 mi

Total: 11.1 mi – about 22 mins



total 0.0 mi

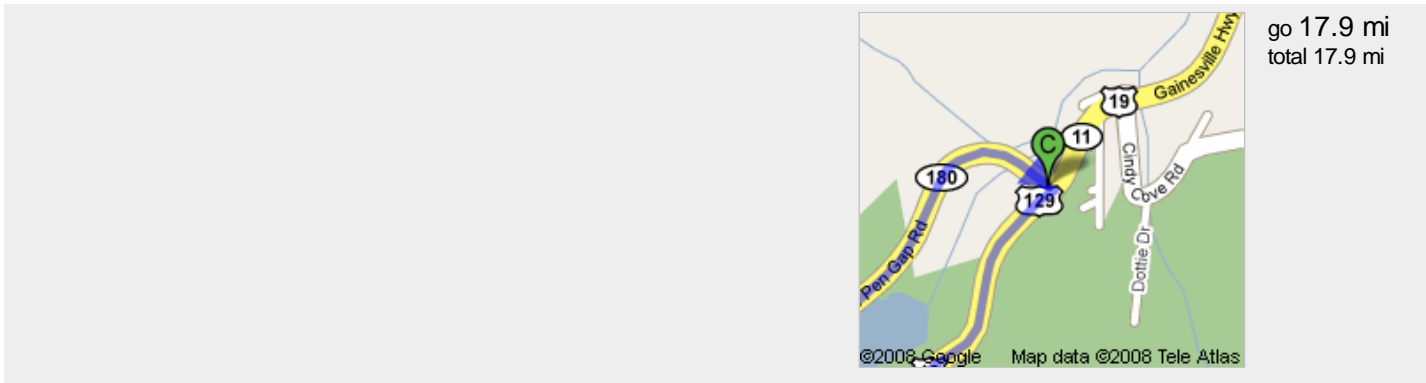
GA-180/Wolf Pen Gap Rd



5. Head **southeast** on **GA-180/Wolf Pen Gap Rd** toward **GA-11/GA-180/US-129/US-19**



go 43 ft
total 43 ft

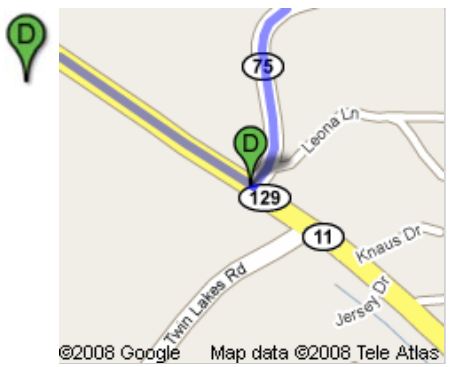


go 17.9 mi
total 17.9 mi

©2008 Google Map data ©2008 Tele Atlas

Total: **17.9 mi** – about **20 mins**

total 0.0 mi



©2008 Google Map data ©2008 Tele Atlas

GA-11/GA-129

- 75** 7. Head **northeast** on **GA-75** toward **Leona Ln**
About 15 mins



go 5.9 mi
total 5.9 mi

©2008 Google Map data ©2008 Tele Atlas

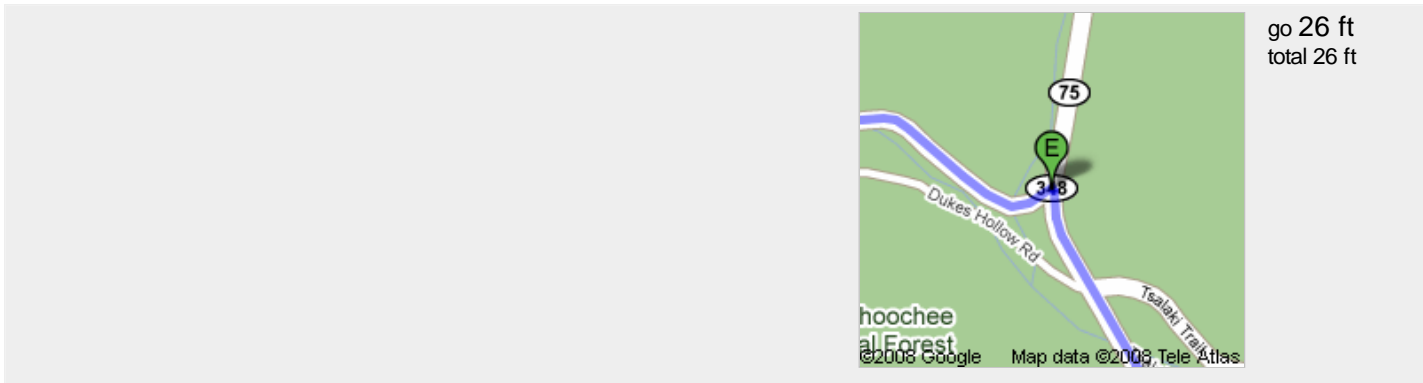
Total: **5.9 mi** – about **14 mins**

total 0.0 mi



©2008 Google Map data ©2008 Tele Atlas

GA-75



348 9. Turn **left** at **GA-348**
About 34 mins

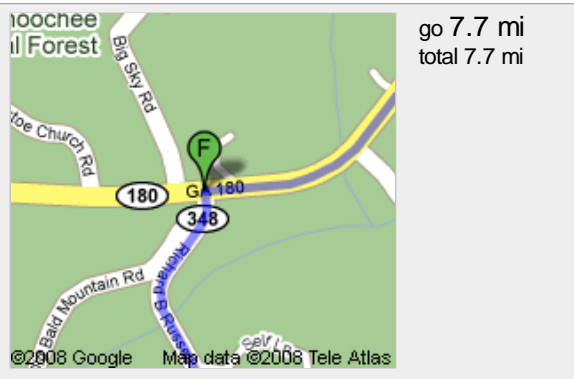


Total: 14.0 mi – about 34 mins



total 0.0 mi

GA-348



11. Turn left at Owl Creek Rd
About 9 mins

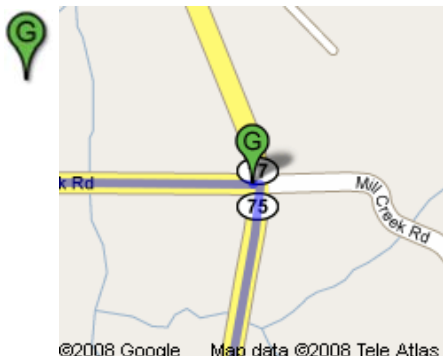


go 4.2 mi
total 11.9 mi

©2008 Google Map data ©2008 Tele Atlas

Total: 11.9 mi – about 24 mins

total 0.0 mi



©2008 Google Map data ©2008 Tele Atlas

Owl Creek Rd



go 49 ft
total 49 ft

©2008 Google Map data ©2008 Tele Atlas

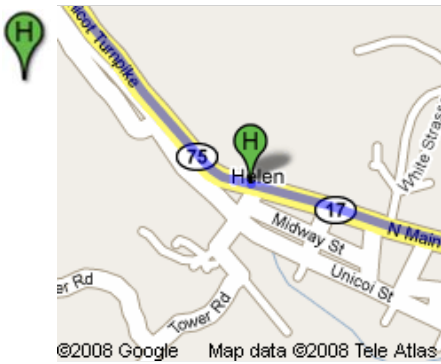
17 13. Turn right at GA-17/GA-75/Unicoi Turnpike
Continue to follow GA-17/GA-75
About 29 mins



go 14.2 mi
total 14.2 mi

©2008 Google Map data ©2008 Tele Atlas

Total: 14.2 mi – about 28 mins



total 0.0 mi

GA-17/GA-75/N Main St/Unicot Turnpike

- 75** 14. Head **east** on **GA-17/GA-75/N Main St/Unicot Turnpike** toward **Hamby St**
Continue to follow GA-75
About 18 mins



go 9.0 mi
total 9.0 mi

- 11** 15. Turn **left** at **GA-11/N Main St/US-129**
About 2 mins



go 0.4 mi
total 9.4 mi

- 115** 16. Turn **right** at **GA-115/W Kyle St**
Continue to follow GA-115
About 25 mins

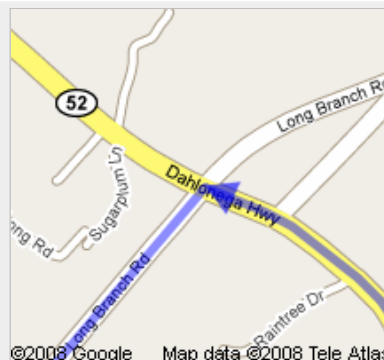


go 12.0 mi
total 21.3 mi

52 17. Continue on **GA-52**
About 2 mins

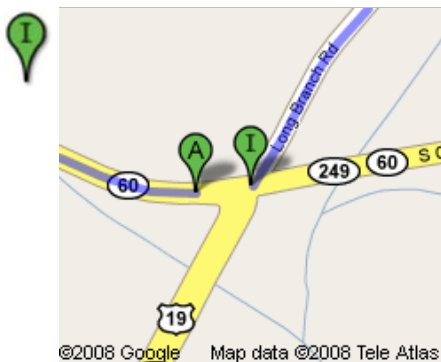


go 0.8 mi
total 22.1 mi



go 4.8 mi
total 26.9 mi

Total: **26.9 mi** – about **58 mins**



Long Branch Rd

These directions are for planning purposes only. You may find that construction projects, traffic, weather, or other events may cause conditions to differ from the map results, and you should plan your route accordingly. You must obey all signs or notices regarding your route.

Map data ©2008 Tele Atlas